APPENDIX 1

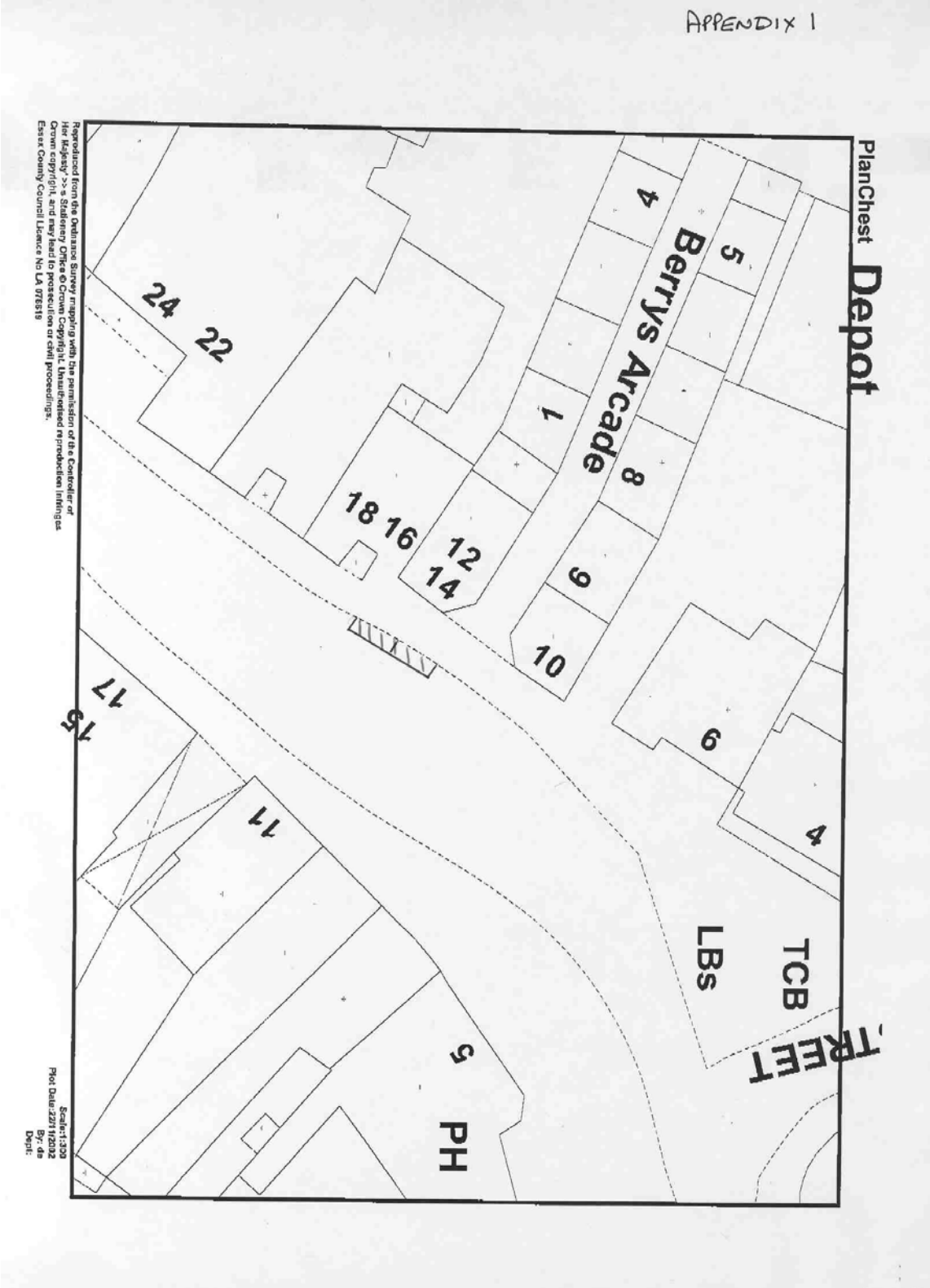
PlanChest
Depot
Berrys Arcade
TCB
LBs
PH
STREET
1
4
5
8
6
9
10
12
14
16
18
22
24
4
6
5
11
15
17
Reproduced from the Ordnance Survey mapping with the permission of the Controller of Her Majesty's Stationery Office © Crown Copyright. Unauthorised reproduction infringes Crown copyright, and may lead to prosecution or civil proceedings.
Essex County Council Licence No LA 076519
Scale:1:350
Plot Date:22/11/2002
By: ds
Dept:

APPENDIX 2

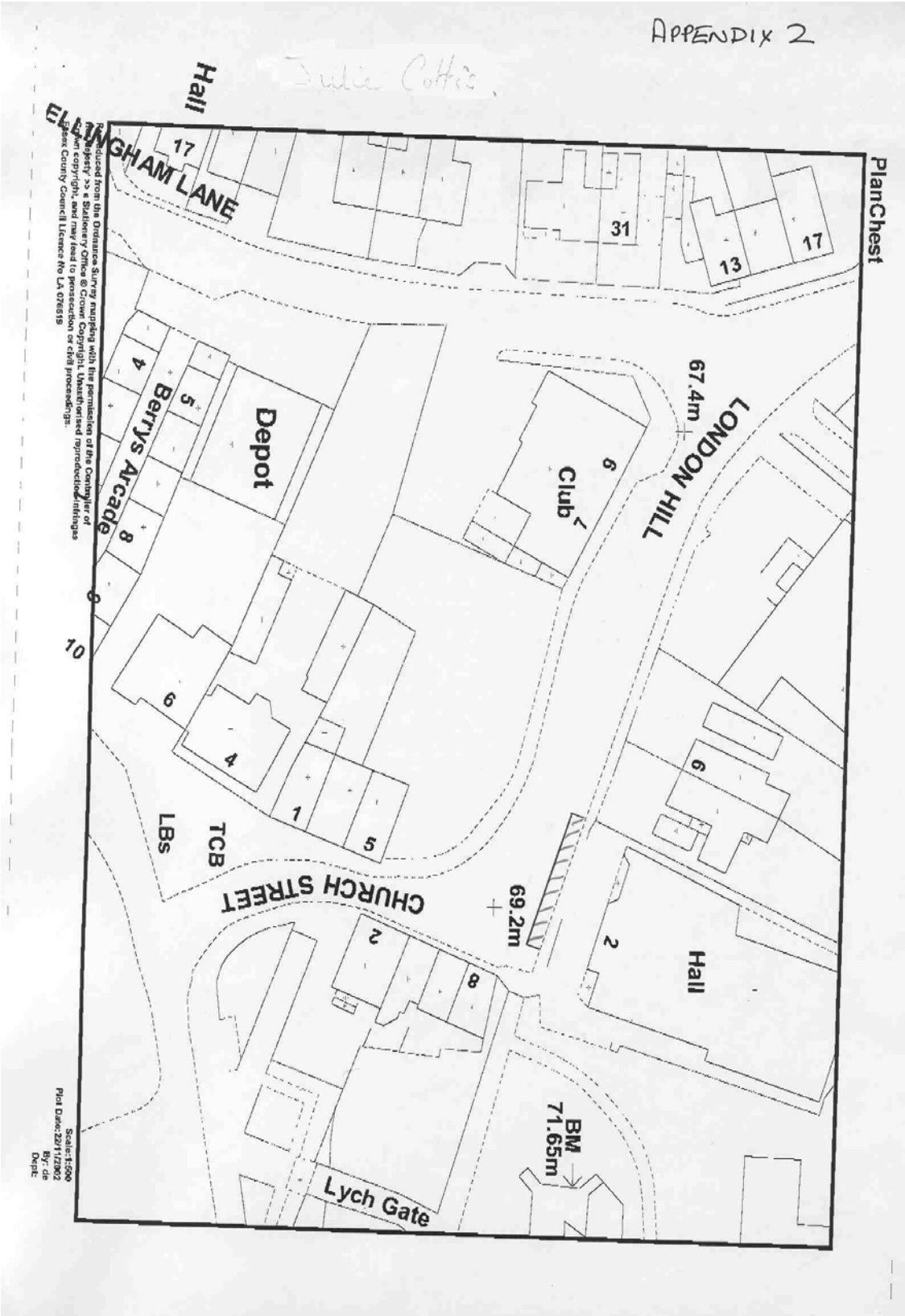
Plan Chest
17
13
31
17
LONDON HILL
67.4m
Club
9
7
Depot
Berrys Arcade
4
5
8
6
10
6
4
1
5
LBs
TCB
CHURCH STREET
69.2m
2
8
2
Hall
6
BM
71.65m
Lych Gate
Hall
ELLINGHAM LANE
Reproduced from the Ordnance Survey mapping with the permission of the Controller of Her Majesty's Stationery Office © Crown copyright. Unauthorised reproduction infringes Crown copyright, and may lead to prosecution or civil proceedings.
Essex County Council Licence No LA 076619
Scale:1:500
Plot Date:22/11/2002
By: de
Dept:

APPENDIX 3

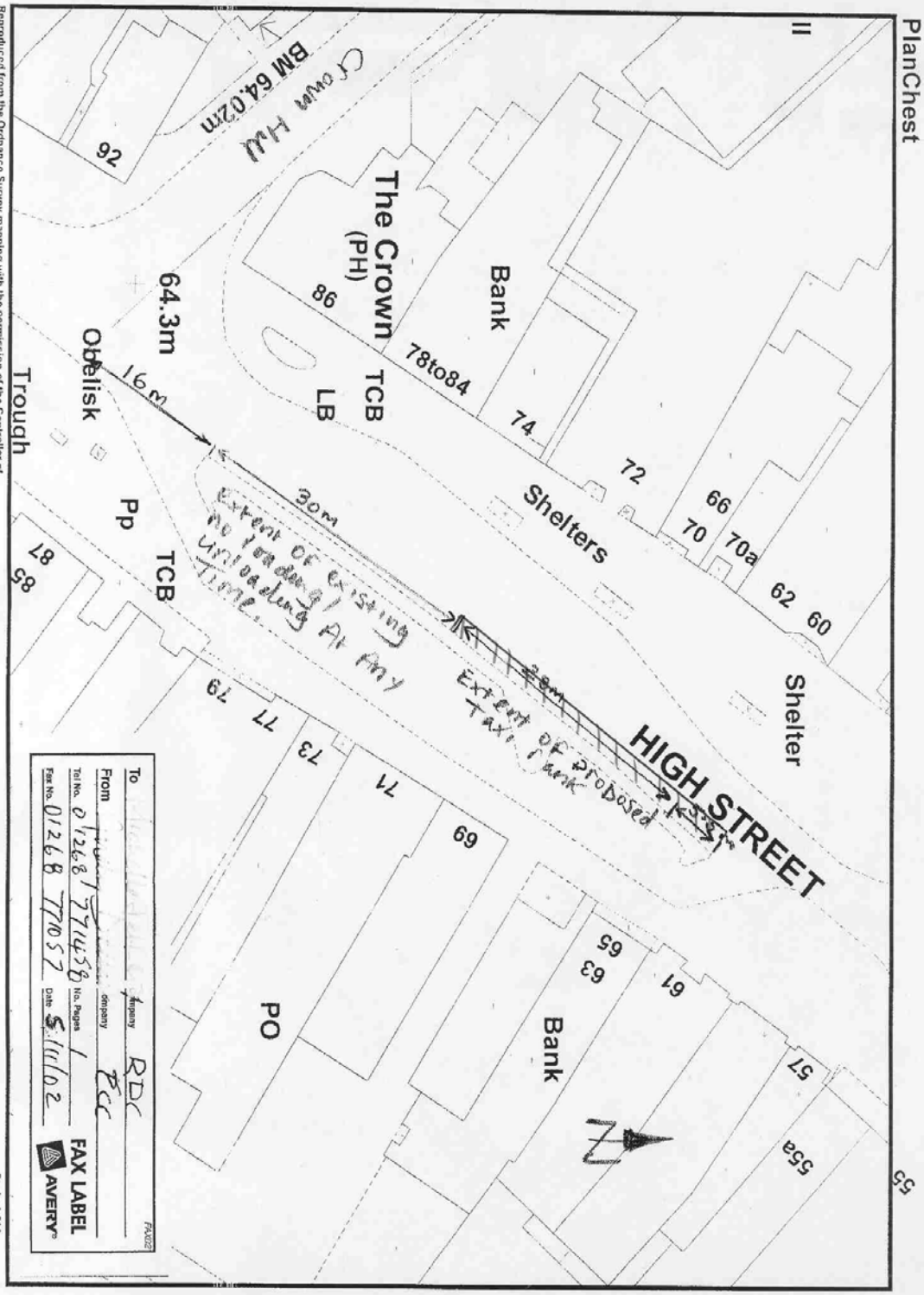
PlanChest
HIGH STREET
Shelter
Shelters
Bank
The Crown (PH)
TCB
LB
Crown Hse
BM 64.02m
64.3m
Obelisk
Trough
Pp
TCB
PO
Bank
30m
28m
16m
Extent of existing no loading at any time.
Extent of proposed taxi rank
RDC
FAX LABEL
AVERY
Reproduced from the Ordnance Survey mapping with the permission of the Controller of Her Majesty's Stationery Office © Crown Copyright. Unauthorised reproduction infringes Crown copyright, and may lead to prosecution or civil proceedings.
Essex County Council Licence No LA 076619
Scale: 1:500
Plot Date: 5/11/2002
By: sjb
Dept: